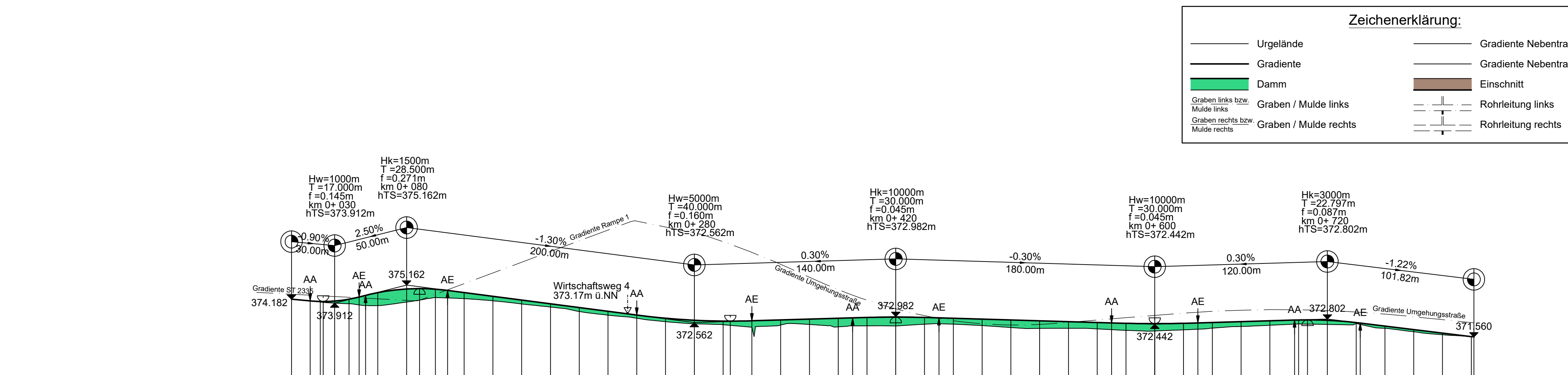
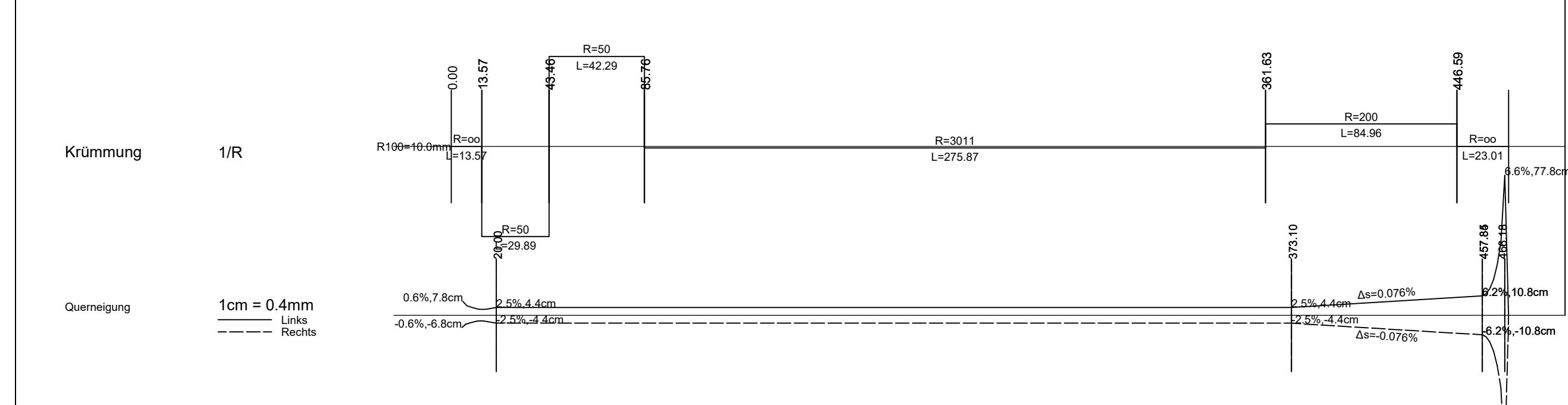


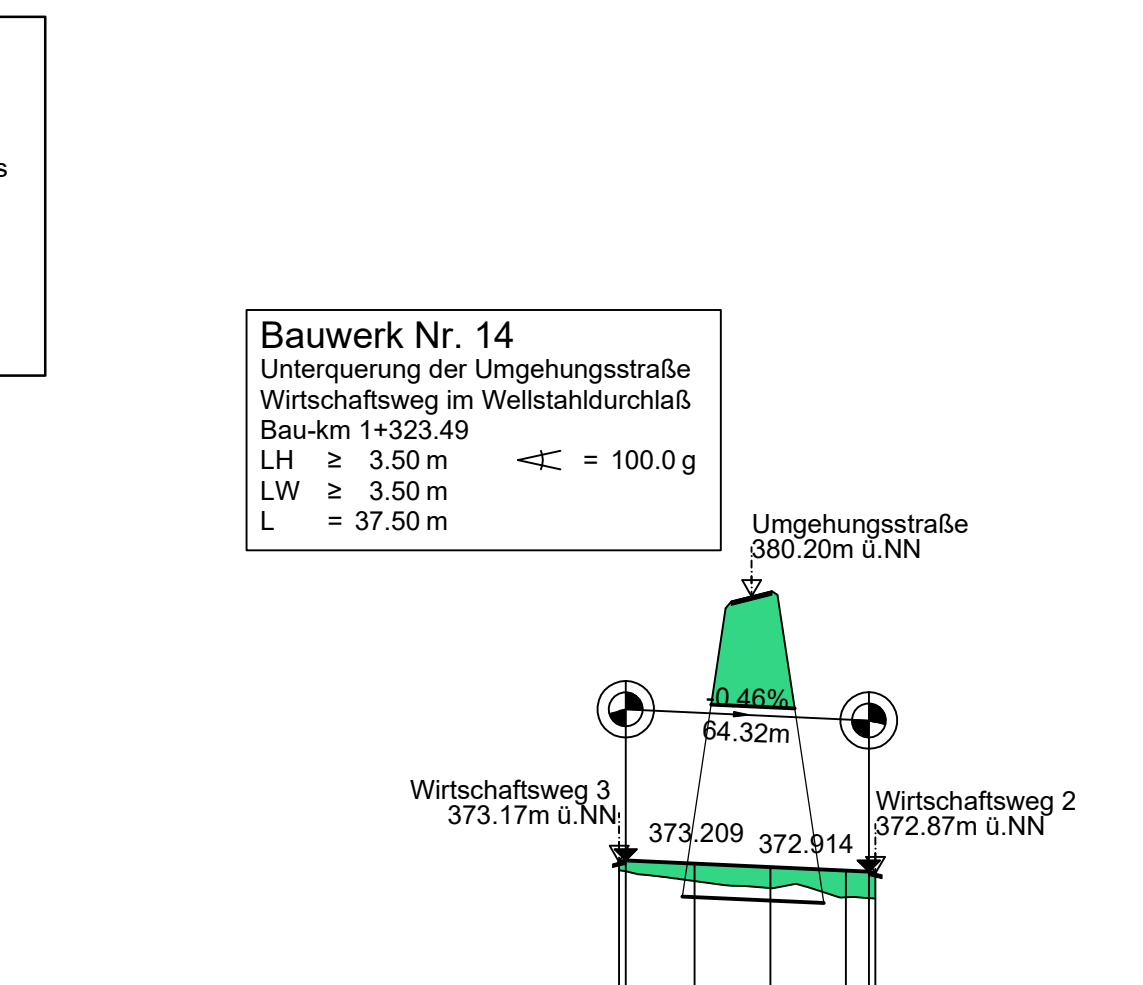
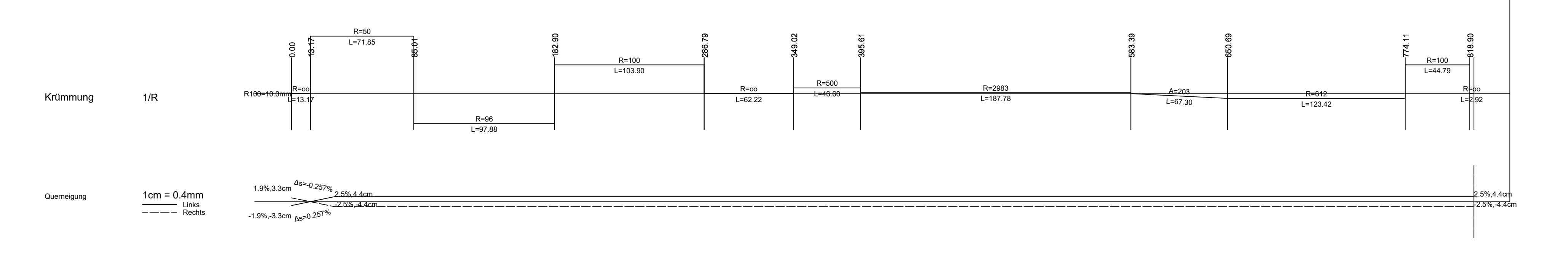
Wirtschaftsweg 1 NN+378.00m

Station	m
0.00	393.52
0.12	393.44
0.17	393.04
0.02	392.50
0.03	391.96
0.05	391.42
0.13	390.88
0.22	390.34
0.31	389.80
0.46	389.26
0.55	388.72
0.66	388.19
0.67	387.65
0.47	387.11
0.03	386.57
0.04	386.04
0.55	385.51
0.65	385.04
0.52	384.52
0.41	384.00
0.44	383.48
0.52	382.96
0.57	382.44
0.82	381.92
1.13	381.40
1.31	380.88
1.90	380.36
2.53	379.84
2.72	379.32



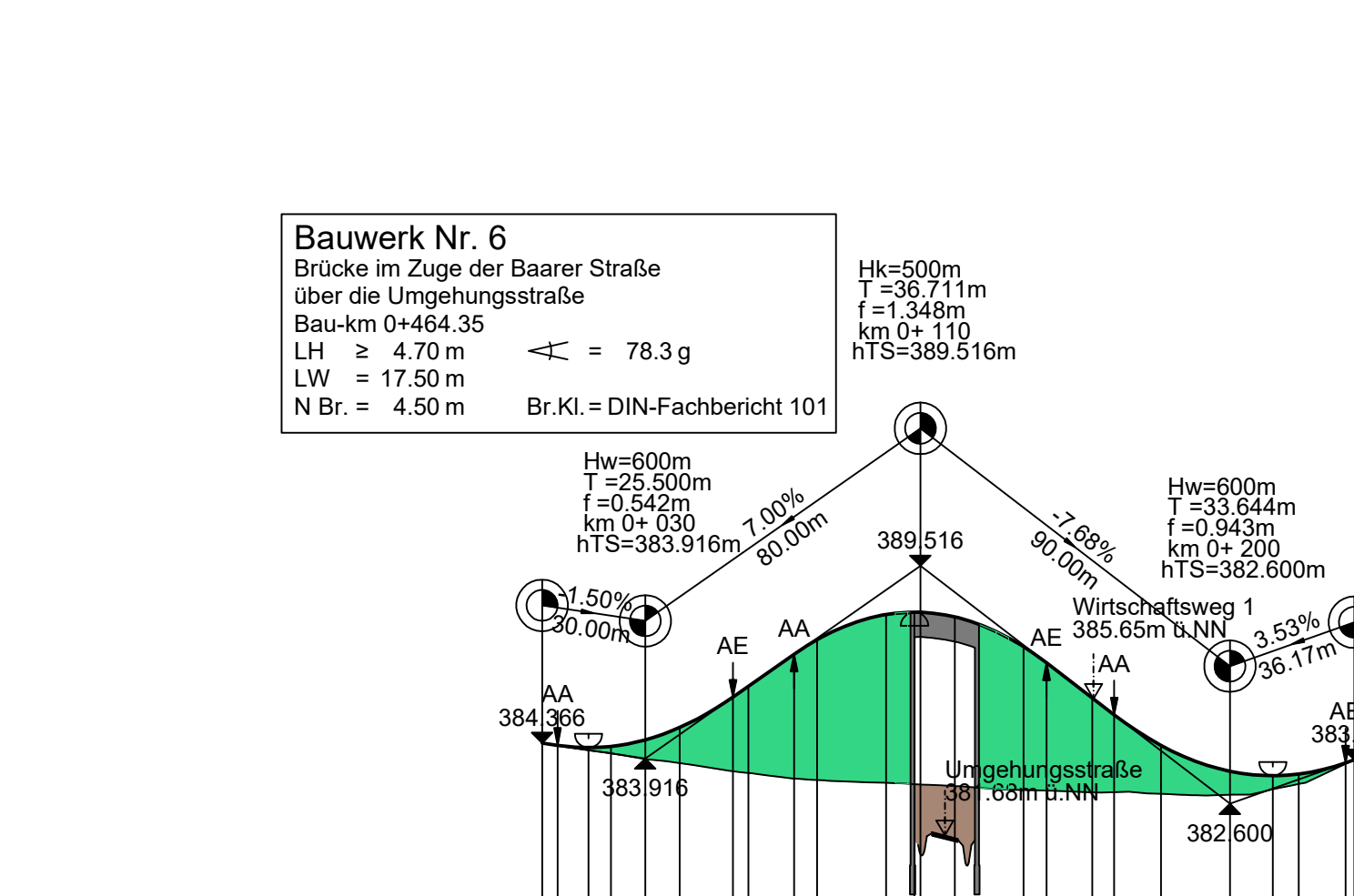
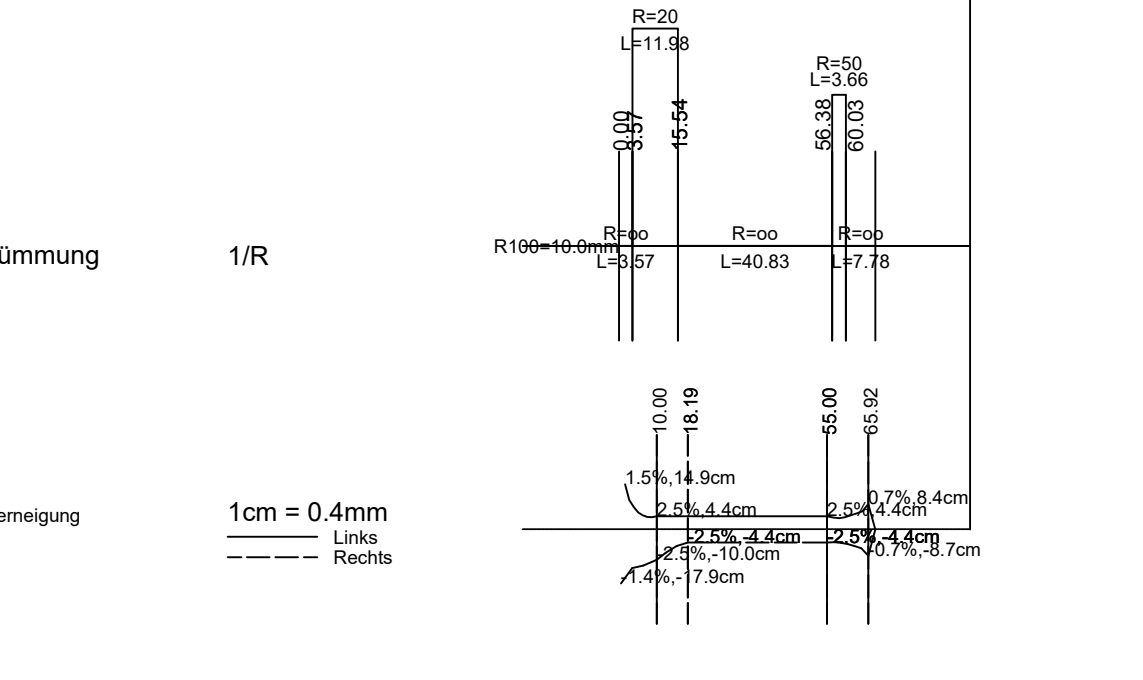
Wirtschaftsweg 3 NN+367.00m

Station	m
0.00	374.18
0.01	374.07
0.06	373.62
0.12	373.18
0.13	372.98
0.19	372.54
0.22	372.10
0.24	371.66
0.25	371.41
0.26	371.16
0.27	370.91
0.28	370.66
0.29	370.41
0.30	370.16
0.31	369.91
0.32	369.66
0.33	369.41
0.34	369.16
0.35	368.91
0.36	368.66
0.37	368.41
0.38	368.16
0.39	367.91
0.40	367.66
0.41	367.41
0.42	367.16
0.43	366.91
0.44	366.66
0.45	366.41
0.46	366.16
0.47	365.91
0.48	365.66
0.49	365.41
0.50	365.16
0.51	364.91
0.52	364.66
0.53	364.41
0.54	364.16
0.55	363.91
0.56	363.66
0.57	363.41
0.58	363.16
0.59	362.91
0.60	362.66
0.61	362.41
0.62	362.16
0.63	361.91
0.64	361.66
0.65	361.41
0.66	361.16
0.67	360.91
0.68	360.66
0.69	360.41
0.70	360.16
0.71	359.91
0.72	359.66
0.73	359.41
0.74	359.16
0.75	358.91
0.76	358.66
0.77	358.41
0.78	358.16
0.79	357.91
0.80	357.66
0.81	357.41
0.82	357.16
0.83	356.91
0.84	356.66
0.85	356.41
0.86	356.16
0.87	355.91
0.88	355.66
0.89	355.41
0.90	355.16
0.91	354.91
0.92	354.66
0.93	354.41
0.94	354.16
0.95	353.91
0.96	353.66
0.97	353.41
0.98	353.16
0.99	352.91
1.00	352.66



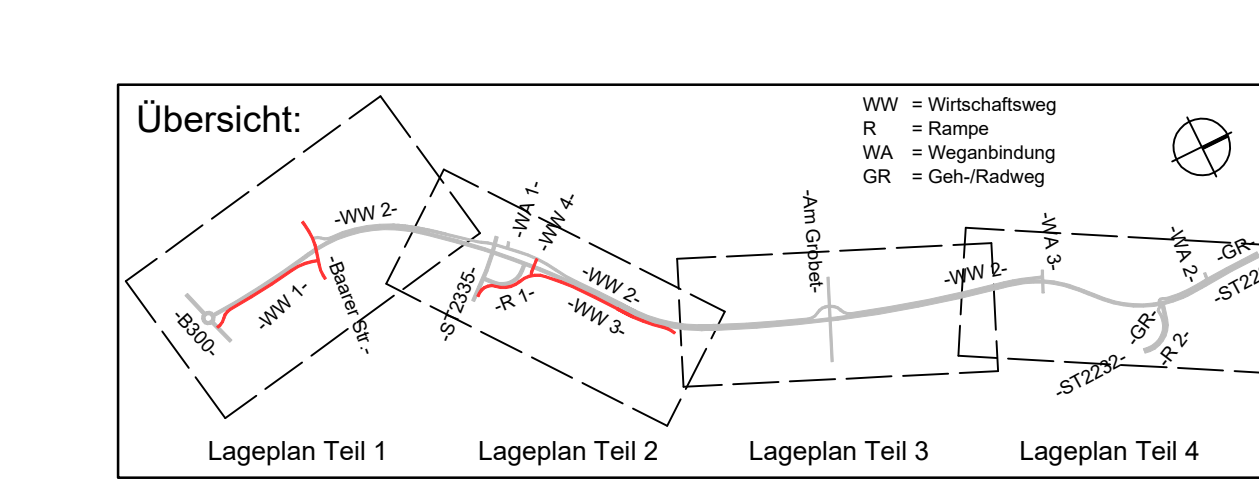
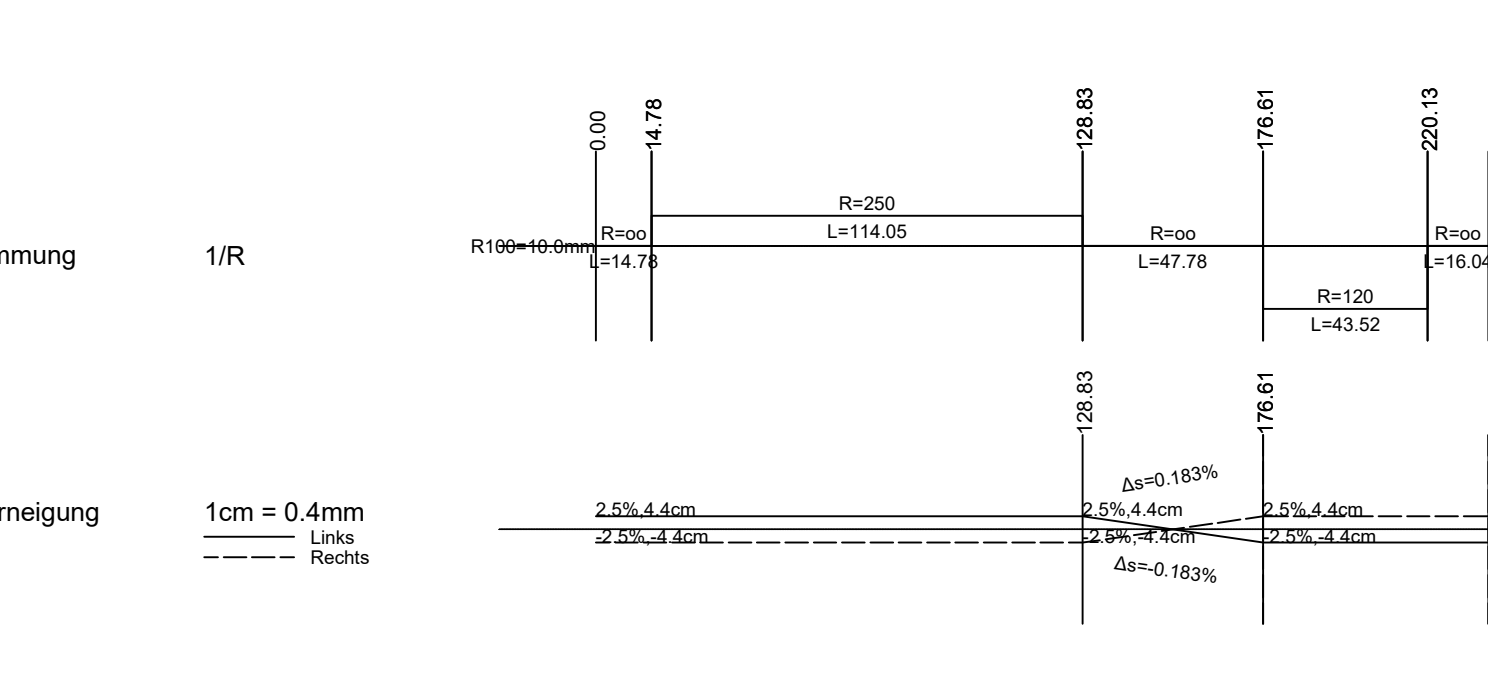
Wirtschaftsweg 4 NN+368.00m

Station	m
0.00	374.18
0.01	374.07
0.06	373.62
0.12	373.18
0.13	372.98
0.19	372.54
0.22	372.10
0.24	371.66
0.25	371.41
0.26	371.16
0.27	370.91
0.28	370.66
0.29	370.41
0.30	370.16
0.31	369.91
0.32	369.66
0.33	369.41
0.34	369.16
0.35	368.91
0.36	368.66
0.37	368.41
0.38	368.16
0.39	367.91
0.40	367.66
0.41	367.41
0.42	367.16
0.43	366.91
0.44	366.66
0.45	366.41
0.46	366.16
0.47	365.91
0.48	365.66
0.49	365.41
0.50	365.16
0.51	364.91
0.52	364.66
0.53	364.41
0.54	364.16
0.55	363.91
0.56	363.66
0.57	363.41
0.58	363.16
0.59	362.91
0.60	362.66
0.61	362.41
0.62	362.16
0.63	361.91
0.64	361.66
0.65	361.41
0.66	361.16
0.67	360.91
0.68	360.66
0.69	360.41
0.70	360.16
0.71	359.91
0.72	359.66
0.73	359.41
0.74	359.16
0.75	358.91
0.76	358.66
0.77	358.41
0.78	358.16
0.79	357.91
0.80	357.66
0.81	357.41
0.82	357.16
0.83	356.91
0.84	356.66
0.85	356.41
0.86	356.16
0.87	355.91
0.88	355.66
0.89	355.41
0.90	355.16
0.91	354.91
0.92	354.66
0.93	354.41
0.94	354.16
0.95	353.91
0.96	353.66
0.97	353.41
0.98	353.16
0.99	352.91
1.00	352.66



Baarer Straße NN+378.00m

Station	m
0.00	393.52
0.12	393.44
0.17	393.04
0.02	392.50
0.03	391.96
0.05	391.42
0.13	390.88
0.22	390.34
0.31	389.80
0.46	389.26
0.55	388.72
0.66	388.19
0.67	387.65
0.47	387.11
0.03	386.57
0.04	386.04
0.55	385.51
0.65	385.04
0.52	384.52
0.41	384.00
0.44	383.48
0.52	382.96
0.57	382.44
0.82	381.92
1.13	381.40
1.31	380.88
1.90	380.36
2.53	379.84
2.72	379.32



Entwurfsbearbeitung:

bearbeitet	Datum	Zeichen
gezeichnet	31.07.2012	SW
geprüft:	31.07.2012	WW

Nr.	Art der Änderung	Datum	Name

Auftraggeber: Stadt Geisenfeld
 Kirchplatz 4, 85290 Geisenfeld
 Staatsstraße 2232

Unterlage 8
 Blatt Nr. 4
 Reg. Nr. .

Ortsumfahrung Geisenfeld Nord-West
 Bau-km 0+000 bis Bau-km 4+186

Höhenplan
 Maßstab: 1:2000/200

Aufgestellt: Geisenfeld, 20.09.2012
 Stadt Geisenfeld

Christian Stadler
 gez. Stadter, 1. Bürgermeister